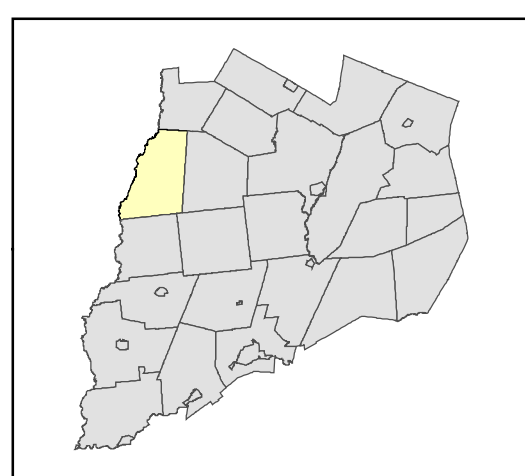


LEGEND

- R-80 : Two Acre Residence - Agriculture District
- R-HD : Residential Hamlet District
- State Highway
- County Highway
- Local Road
- Private Road




OTSEGO COUNTY

This is a copy of the official Zoning Map of the Town of Edmeston New York, adopted as part of the Town of Edmeston Zoning Ordinance by the Town Board on November, 13, 2001. The official copy of the Town of Edmeston Zoning Map is on file with the Town Clerk, Town Hall, Edmeston, New York. Official zoning maps will bear the signatures of the Town Board and the seal of the Town.

Town Supervisor _____
 Board Member _____
 Board Member _____
 Board Member _____
 Board Member _____

TOWN SEAL



Town Clerk _____

Date _____

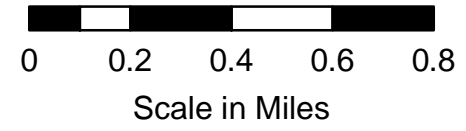
DRAFT
PENDING LOCAL GOVERNMENT APPROVAL

**TOWN OF EDMESTON
 ZONING MAP**

OTSEGO COUNTY

NEW YORK

Prepared by:
 Otsego County
 Planning Department
 197 Main Street
 Cooperstown, NY
 13326



SHEET 1 OF 1

Prepared By: P. Wyckoff Date: September 28, 2007
 File Path\Name: p:\MAPS\zoning\maps\Edmeston\Town of Edmeston Zoning Map '07
 Data Path\Name: p:\otsego_county_gis\ots_municipal_sp83
 p:\otsego_county_gis\ots_roads_sp83
 p:\otsego_county_gis\ots_parceils2007_sp83
 p:\gis_data\zoning\edmeston\edm_zoning2004