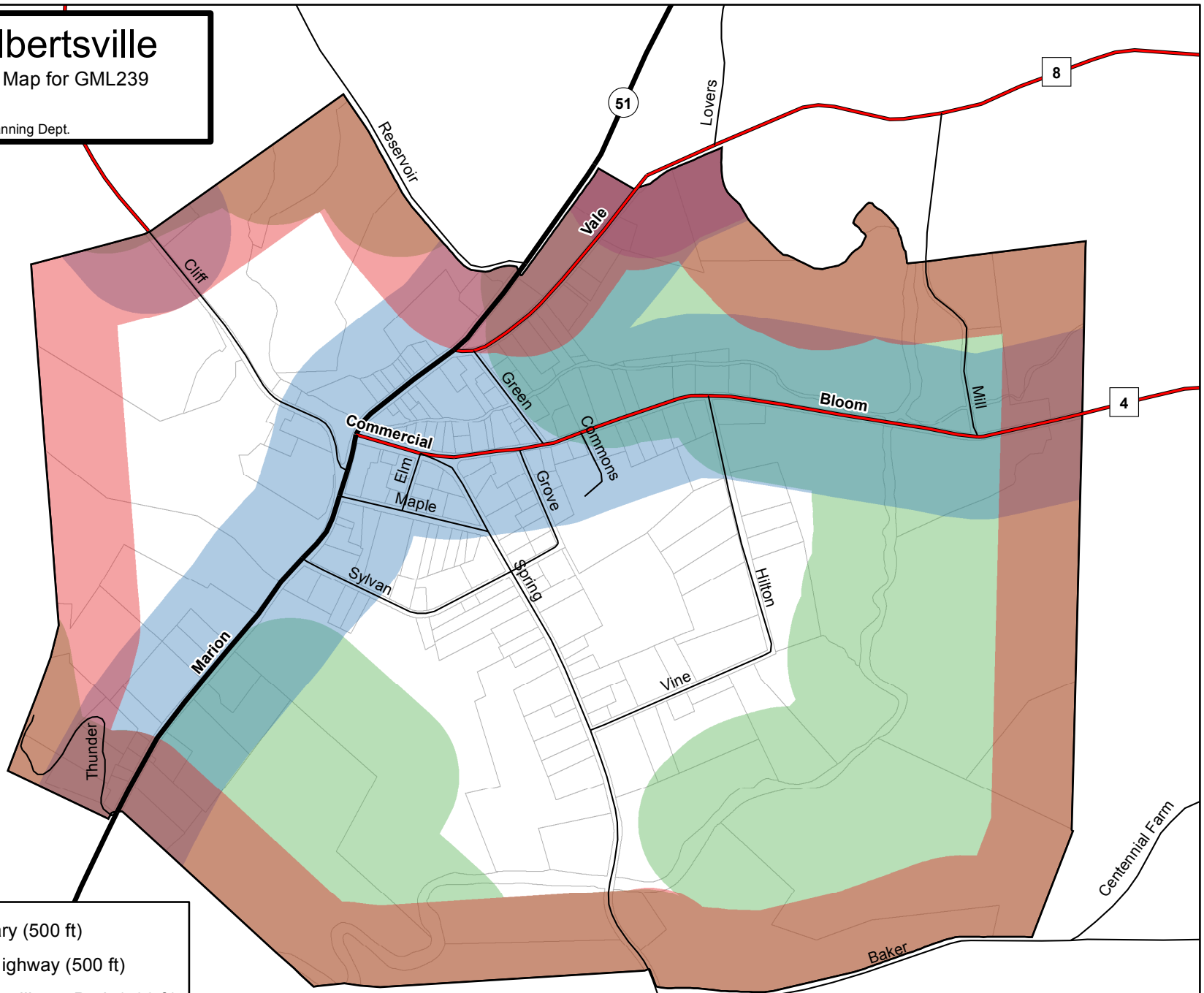






Village of Gilbertsville

500-ft Buffer Reference Map for GML239

Created Nov. 2018 by the Otsego Co. Planning Dept.



-  Municipal Boundary (500 ft)
-  County or State Highway (500 ft)
-  County or State Facility or Park (500 ft)
-  Agricultural District (500 ft)

0 0.075 0.15 0.3 Miles



The Otsego County Planning Department has provided this map as a public service and cannot guarantee the accuracy of this information. Each user is responsible for determining its suitability for his or her intended use or purpose, as this information can change over time.